








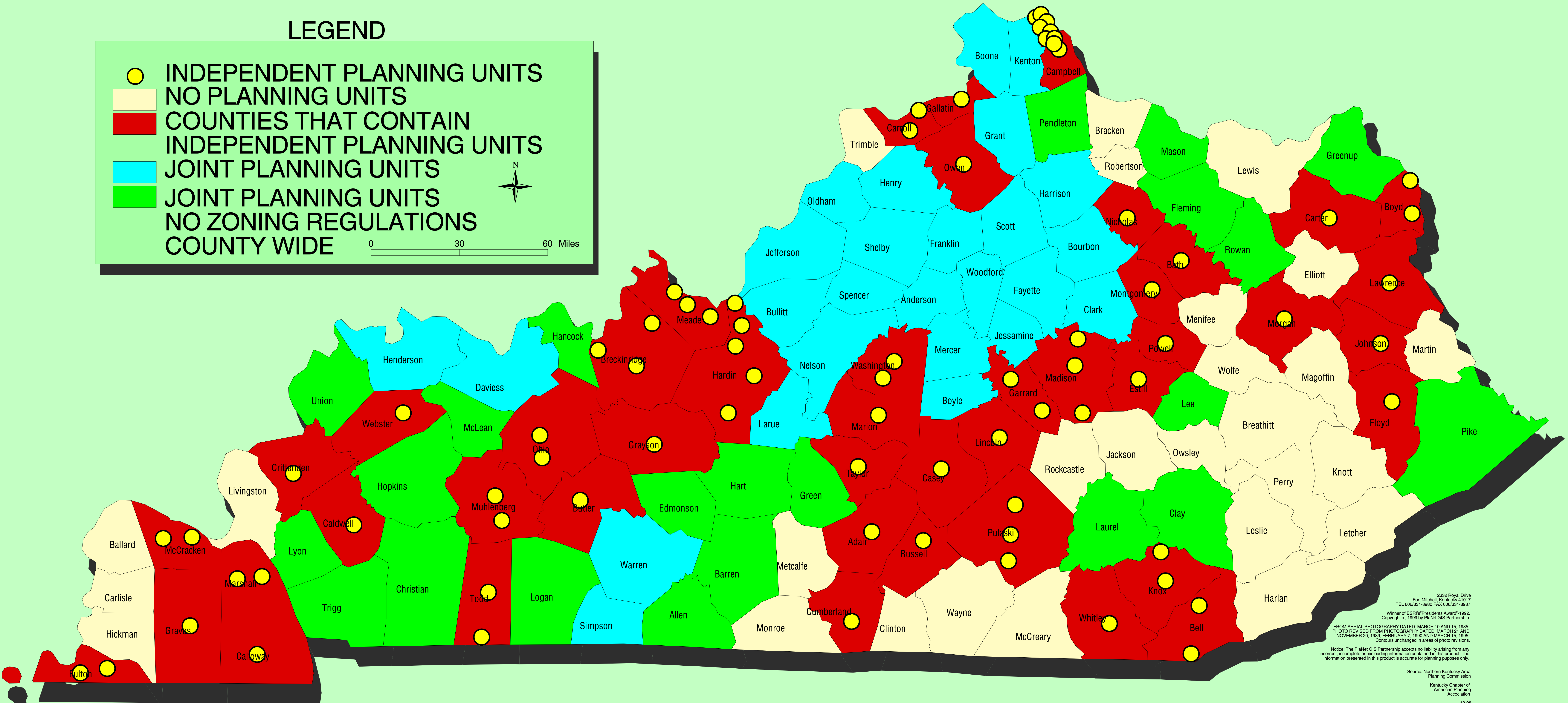
PLANNING UNITS IN KENTUCKY

LEGEND

-  INDEPENDENT PLANNING UNITS
-  NO PLANNING UNITS
-  COUNTIES THAT CONTAIN INDEPENDENT PLANNING UNITS
-  JOINT PLANNING UNITS
-  JOINT PLANNING UNITS NO ZONING REGULATIONS COUNTY WIDE







2332 Royal Drive
 Fort Mitchell, Kentucky 41017
 TEL 606/331-8990 FAX 606/331-8987
 Winner of ESRI's Presidents Award-1992
 Copyright © 1995 by PlanNet GIS Partnership.

FROM AERIAL PHOTOGRAPHY DATED: MARCH 10 AND 15, 1985.
 PHOTO REVISED FROM PHOTOGRAPHY DATED: MARCH 21 AND
 NOVEMBER 20, 1989, FEBRUARY 7, 1990 AND MARCH 15, 1995.
 Contours unchanged in areas of photo revisions.

Notice: The PlanNet GIS Partnership accepts no liability arising from any
 incorrect, incomplete or misleading information contained in this product. The
 information presented in this product is accurate for planning purposes only.

Source: Northern Kentucky Area
 Planning Commission
 Kentucky Chapter of
 American Planning
 Association

12-98